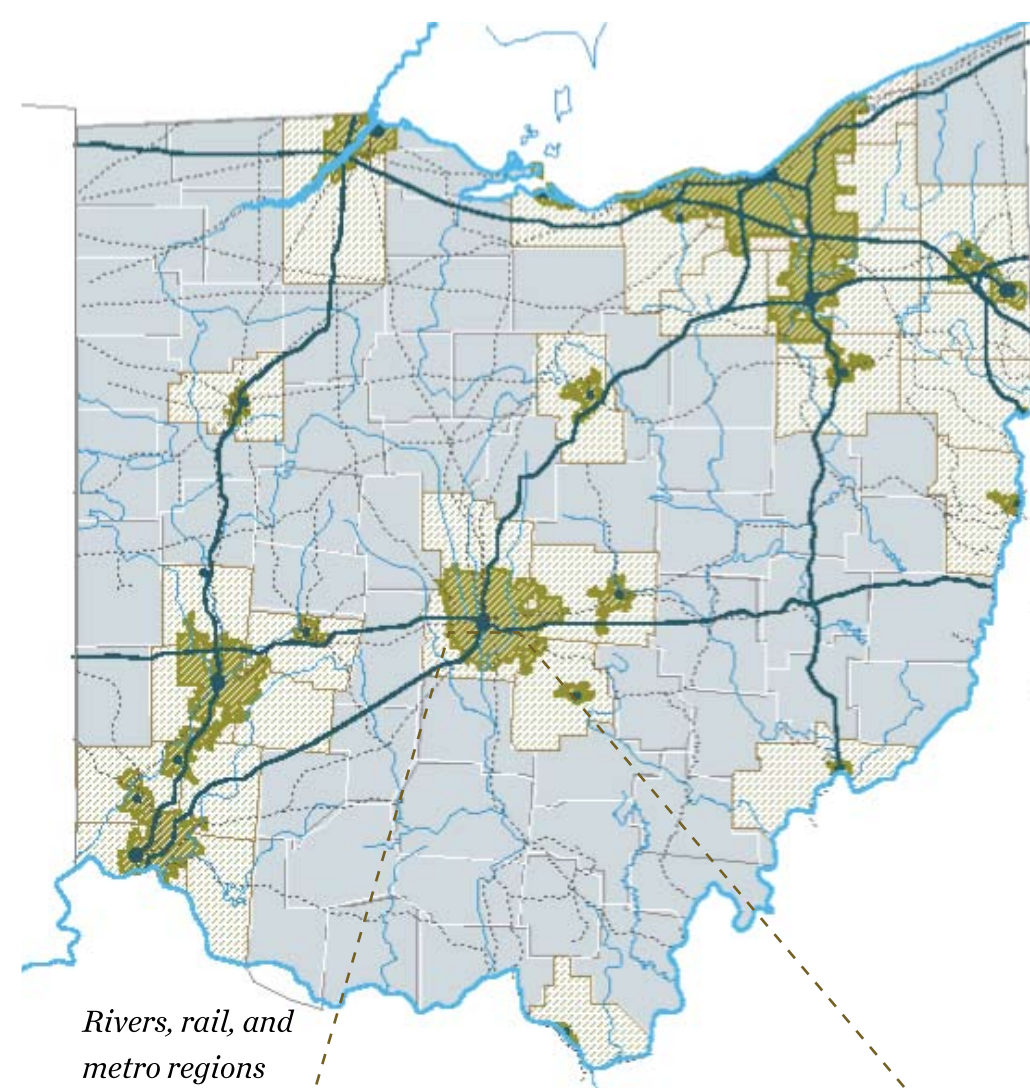


HEALTH CORRIDOR

RIVERS, RAIL, AND HEALTH



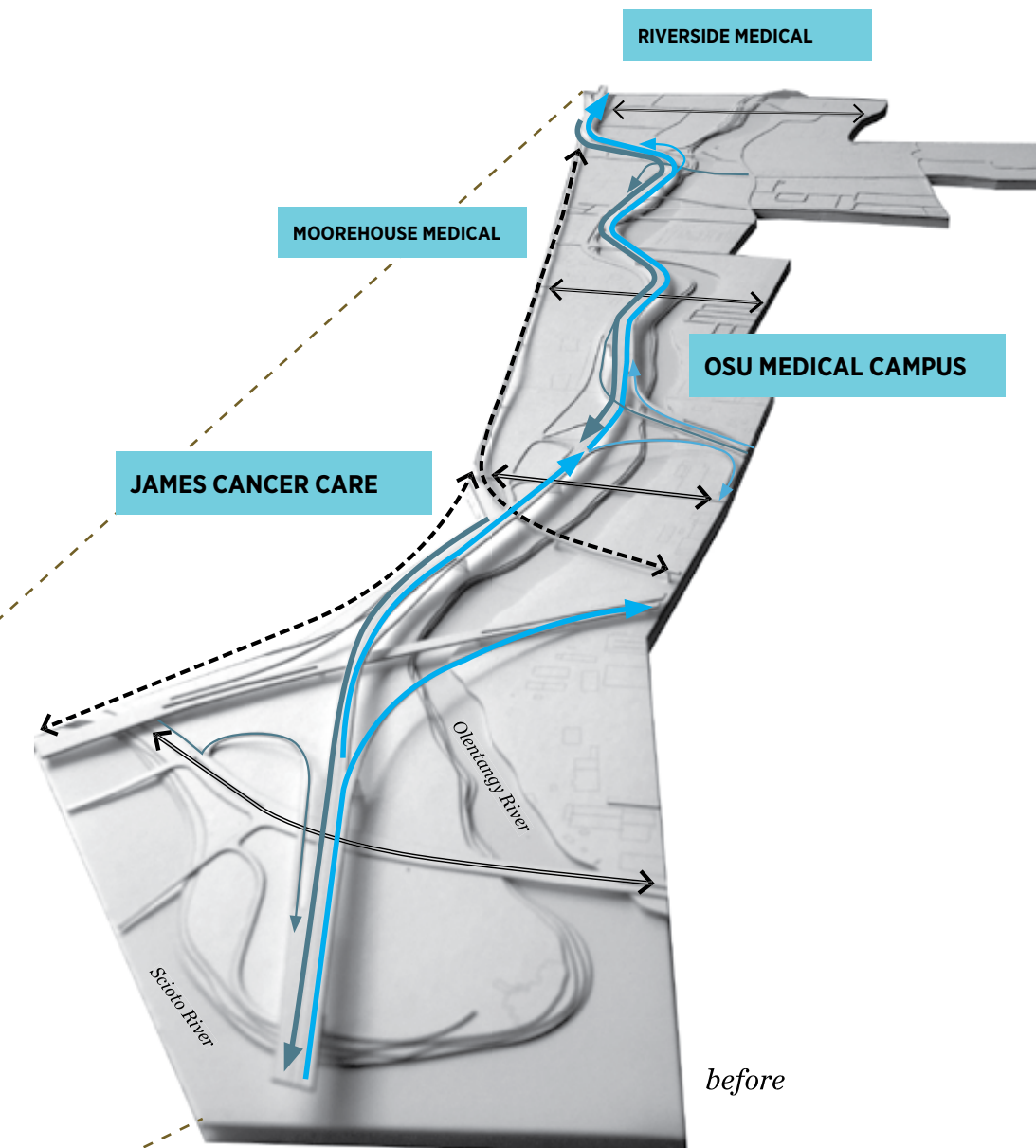
Rivers, rail, and metro regions



Columbus's developing service economy, mapped with parks, rivers, and transportation networks

INTERTWINING SYSTEMS

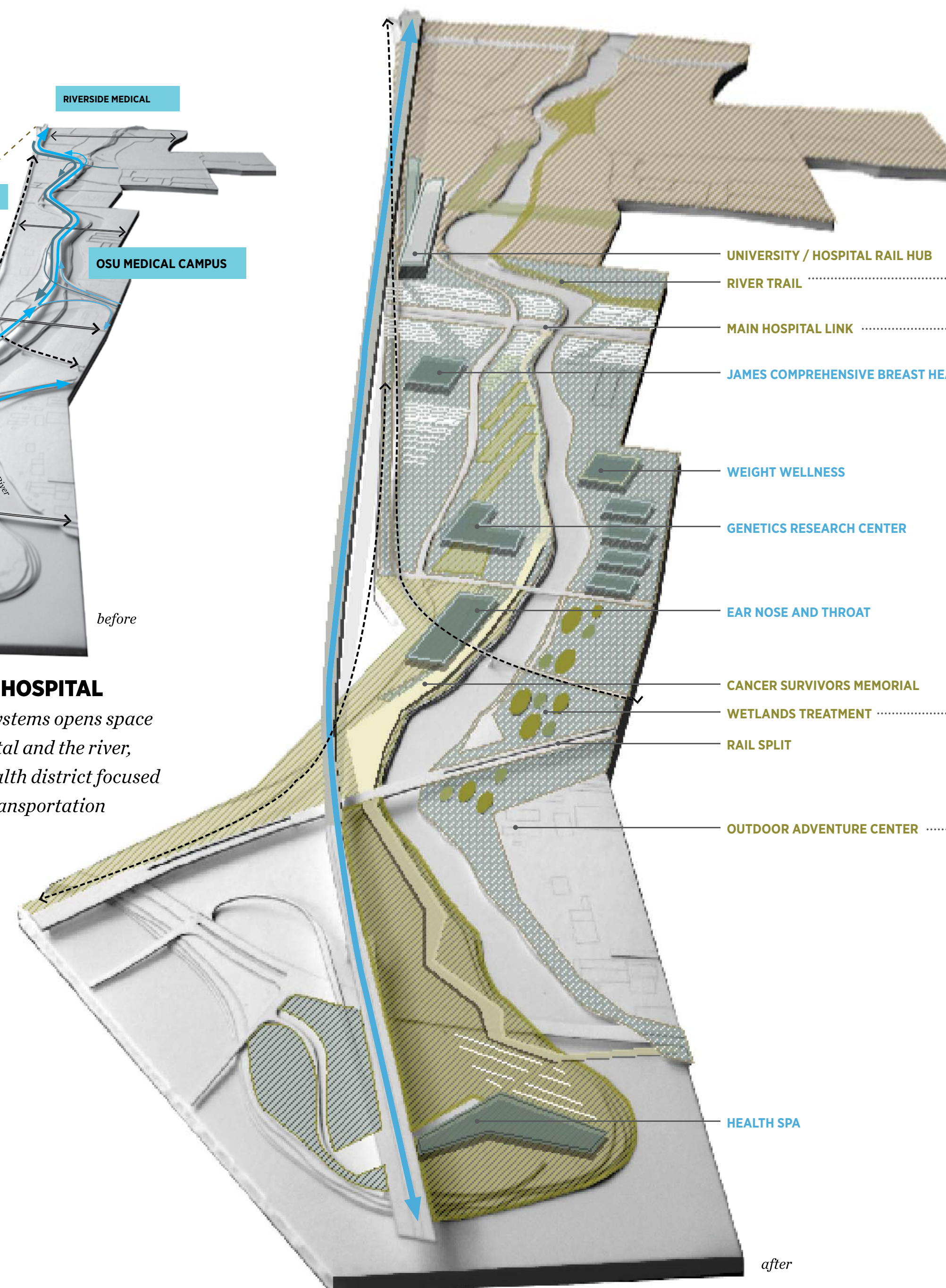
Ohio's vast agricultural landscape provides space for natural and transportation systems to coexist. By intertwining the rail system with the water system, a new region of health, wellness and education is developed.



before

RAIL / RIVER / HOSPITAL

Aligning transit systems opens space between the hospital and the river, creating a new health district focused on wellness and transportation



after



WELLNESS AND TRANSPORTATION

The environment where one receives medical care is not limited to the hospital room—transportation spaces also contribute to a patient's health. The health corridor links care with transportation, providing space for diagnosis, treatment, recovery and health management both inside and outside the hospital walls.